U.S. DEPARTMENT OF ENERGY | Nuclear Energy

Deep Borehole Field Test Site Characterization

Kristopher L. Kuhlman
Sandia National Laboratories

U.S. Nuclear Waste Technical Review Board Briefing
Albuquerque, NM
July 16, 2015

Sandia National Laboratories is a multi-program laboratory managed and operated by Sandia Corporation, a wholly owned subsidiary of Lockheed Martin Corporation, for the United States Department of Energy's National Nuclear Security Administration under contract DE-AC04-94AL85000. SAND2015-5507 PE.

U.S. DEPARTMENT OF ENERGY
Nuclear Energy

Deep Crystalline Drilling

Name	Location	Years	Depth [km]	Diam. [in]	Purpose
Kola SG-3	NW USSR	1970-1992	12.2	8½	Geologic Exploration + Technology Development
Fenton Hill (3)	New Mexico	1975-1987	3, 4.2, 4.6	8¾, 9⅞	Enhanced Geothermal
Urach-3	SW Germany	1978-1992	4.4	5½	Enhanced Geothermal
Gravberg	Central Sweden	1986-1987	6.6	6½	Gas Wildcat in Siljan Impact Structure
Cajon Pass	California	1987-1988	3.5	6¼	Geomechanics near San Andreas Fault
KTB (2)	SE Germany	1987-1994	4, 9.1	6, 6½	Geologic Exploration + Technology Development
Soultz-sous-Forêts GPK (3)	NE France	1995-2003	5.1, 5.1, 5.3	9⅝	Enhanced Geothermal

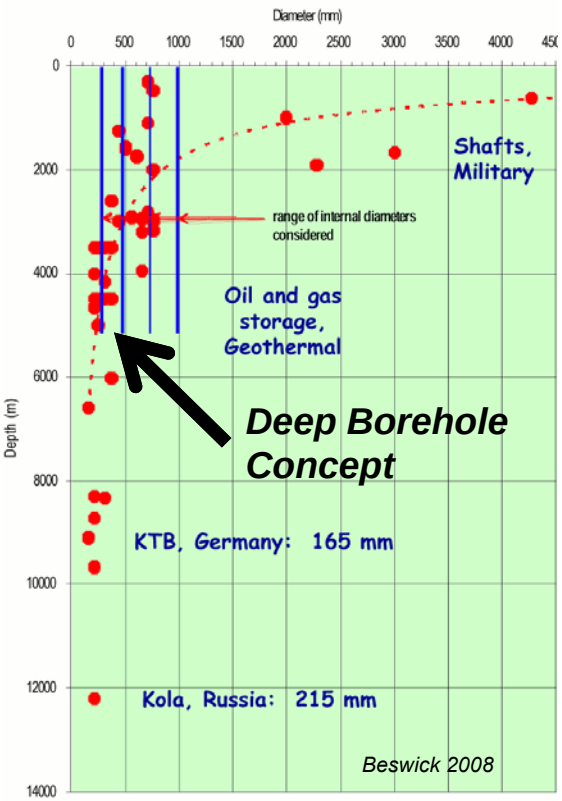

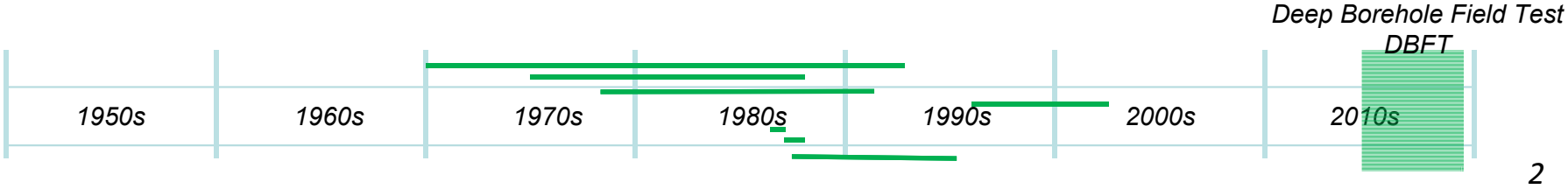

Characterization Borehole

- **Drill/case sedimentary section**
  - **Minimal testing (not DBFT focus)**
- **Drill crystalline basement section**
  - **Core 150 m over 3 km (5%)**
  - **Hydrofracture stress tests**
  - **Borehole geophysics**
  - **Basement production log**
  - **Pore/fracture water samples**
- **Packer tool via work-over rig**
  - **Shut-in pressure tests**
  - **Packer pumping/slug tests**
  - **Tracer and heater tests**

Borehole designed to maximize likelihood of good samples

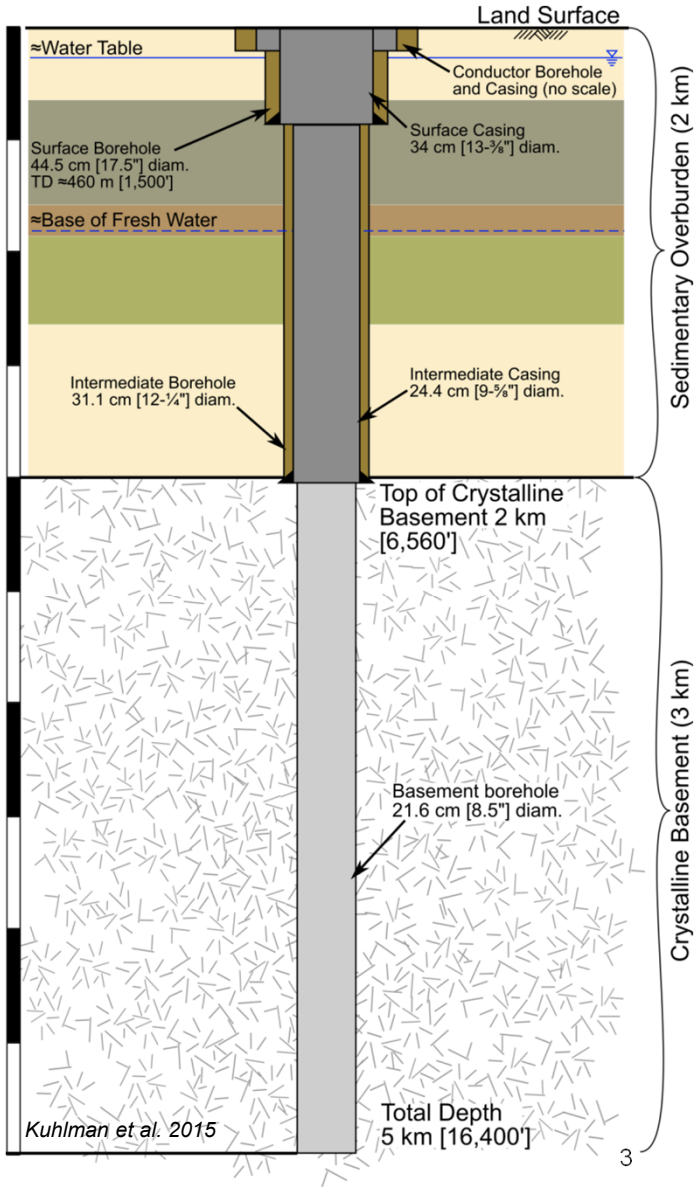

U.S. DEPARTMENT OF ENERGY
Nuclear Energy

Characterization Targets/Methods

- **Field Test Drivers**
  - **Why?**
- **Science Objectives**
  - **What are goals?**
- **Char. Targets**
  - **What to measure?**
- **Field Activities**
  - **What will we do?**
- **Borehole Design**

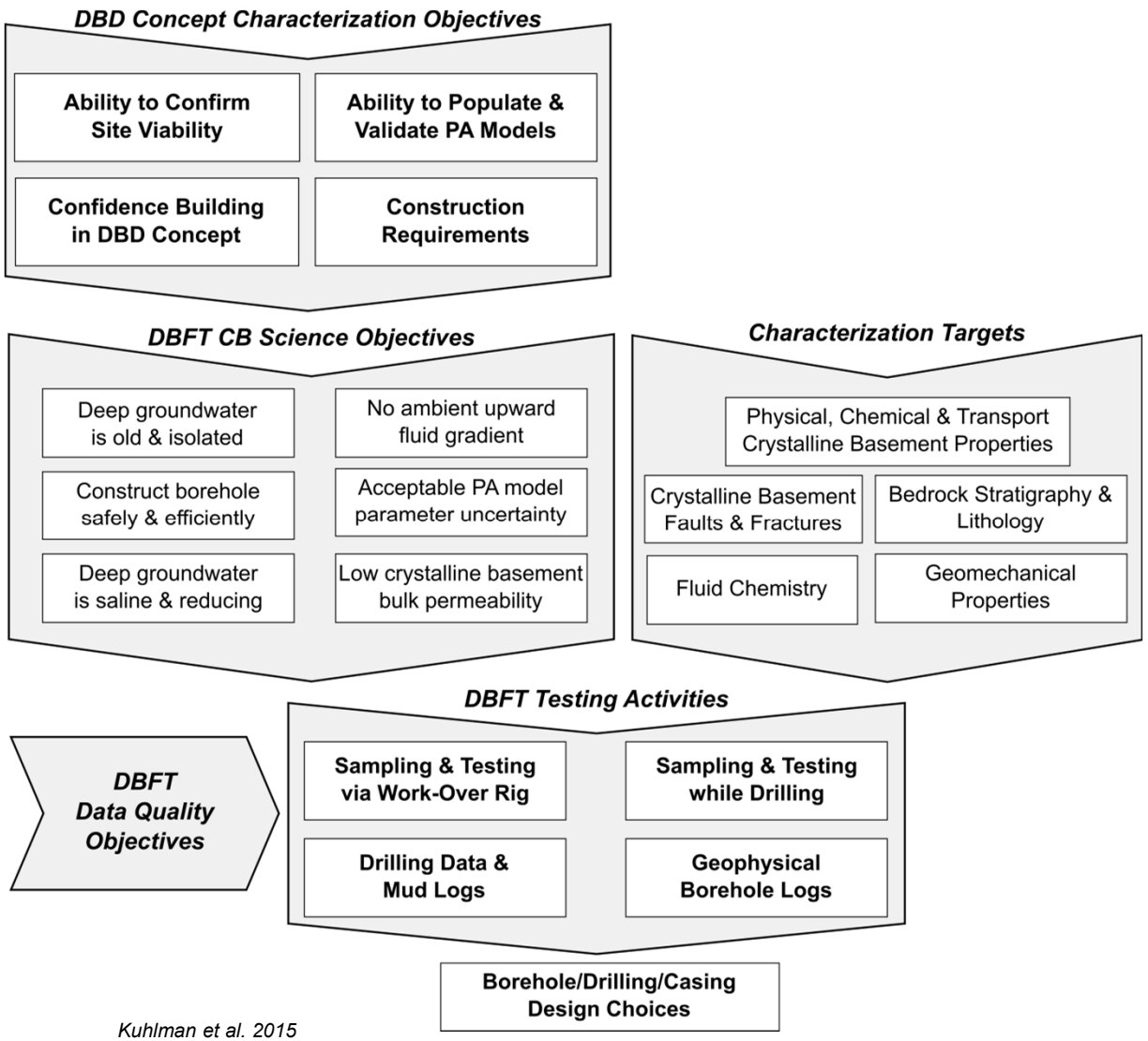

Kuhlman et al. 2015

CB: Profiles

- Borehole Geophysics
- Coring/Cuttings/Rock Flour
- Sample-based Profiles
  - Fluid density/temperature/major ions
  - Pumped samples from high-*k* regions
  - Samples from cores in low-*k* regions
- Drilling Parameters Logging
  - Mud fluids/solids/dissolved gases
  - Torque, weight-on-bit, etc.
- Testing-Based Profiles
  - Static formation pressure
  - Formation hydraulic/transport properties
  - *In situ* stress (hydrofrac + breakouts)

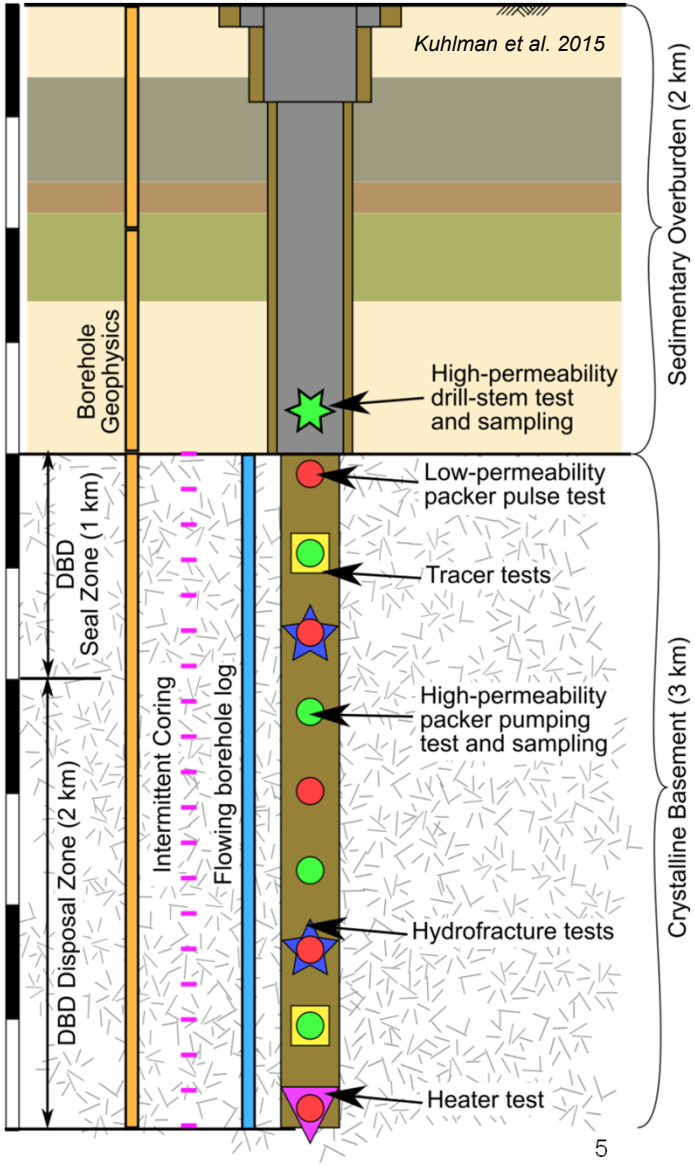

U.S. DEPARTMENT OF ENERGY
Nuclear Energy

Borehole Breakouts: Historical

- Leeman (1964) was the first to consider breakouts on a mine wall as being the result of stress concentration
- Cox (1970), a Schlumberger field engineer, first noted their regional persistence
- Bell and Gough (1979) noted that the breakouts were aligned with the regional stresses
- Zoback et al. (1985) theoretically related far-field stresses to breakout size characteristics
- Laboratory experiments (Haimson and Herrick 1986) supported the suppositions of Bell and Gough and Zoback et al.

Wellbore Breakout Images

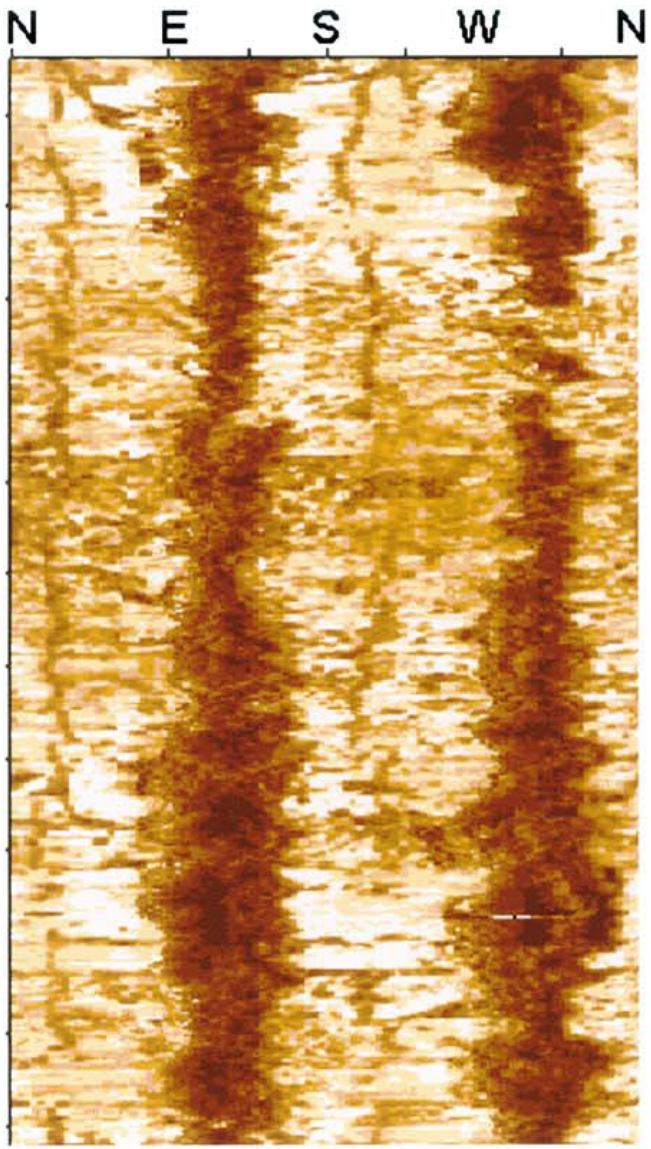

Wellbore cross-sections from digital processing of the televiewer signal

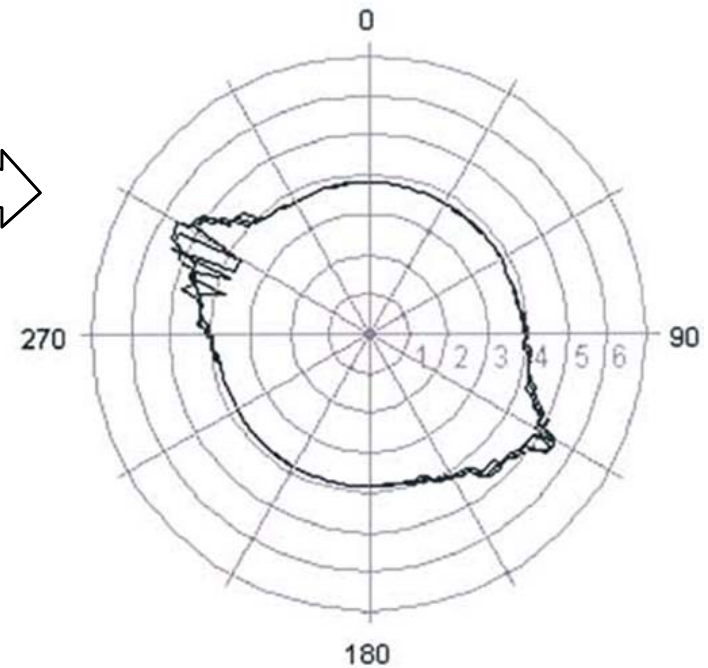

Unwrapped image from an ultrasonic borehole televiewer. Breakouts appear as dark bands of low reflectance on opposite sides of the wellbore. (Zoback et al. 2003)

Stresses Around Wellbore

Variation of effective principal stresses around a borehole with respect to S_{Hmax} for a hypothetical strike-slip/normal faulting stress state ($S_{Hmax} \approx S_v > S_{hmin}$) at a depth of 5 km

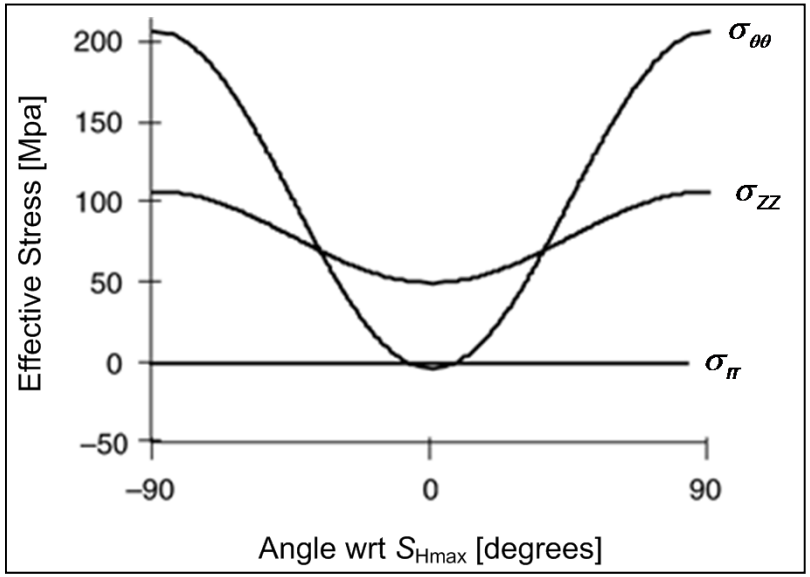

200 MPa = 29,000 psi

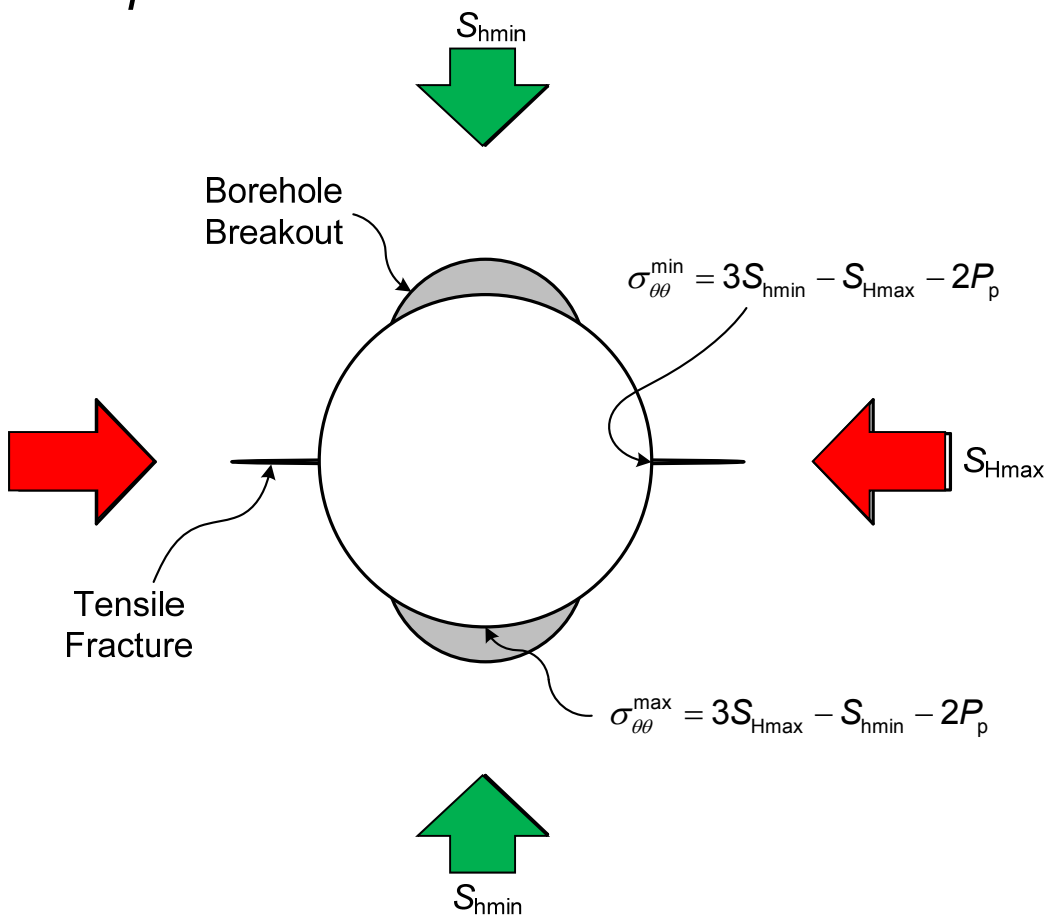

Modified from Moos (2006)

Breakouts in Deep Boreholes

- **San Andreas Fault Observatory at Depth – 3.1 km**
  - Breakouts from 0.8 to 2.2 km (pilot hole total depth, Hickman and Zoback 2004)
- **Cajon Pass (Baumgärtner et al. 1991; Shamir and Zoback 1992)**
  - Breakouts from 1.7- 3.5 km (to total depth)
- **KTB (Mastin et al. 1991; Brudy et al. 1997) – 9.1 km total depth**
  - Breakouts used for stress orientation below 3 km
    [VB (pilot hole) – 3 to 4 km; HB (main hole) – 3 to 8.6 km]
- **Kola Superdeep Borehole – 12.2 km total depth**
  - Breakouts start at 0.5 km (Kozlovsky 1984; Zoback et al. 1986)
- **Blanche-1 (S. Australian HDR geothermal well)**
  - Breakouts from 1.1- 1.4 km (1.9 km total depth) (Klee et al. 2011)

Predicting Breakouts

- **World Stress Map**
  - based on fault plane solutions and breakout orientations

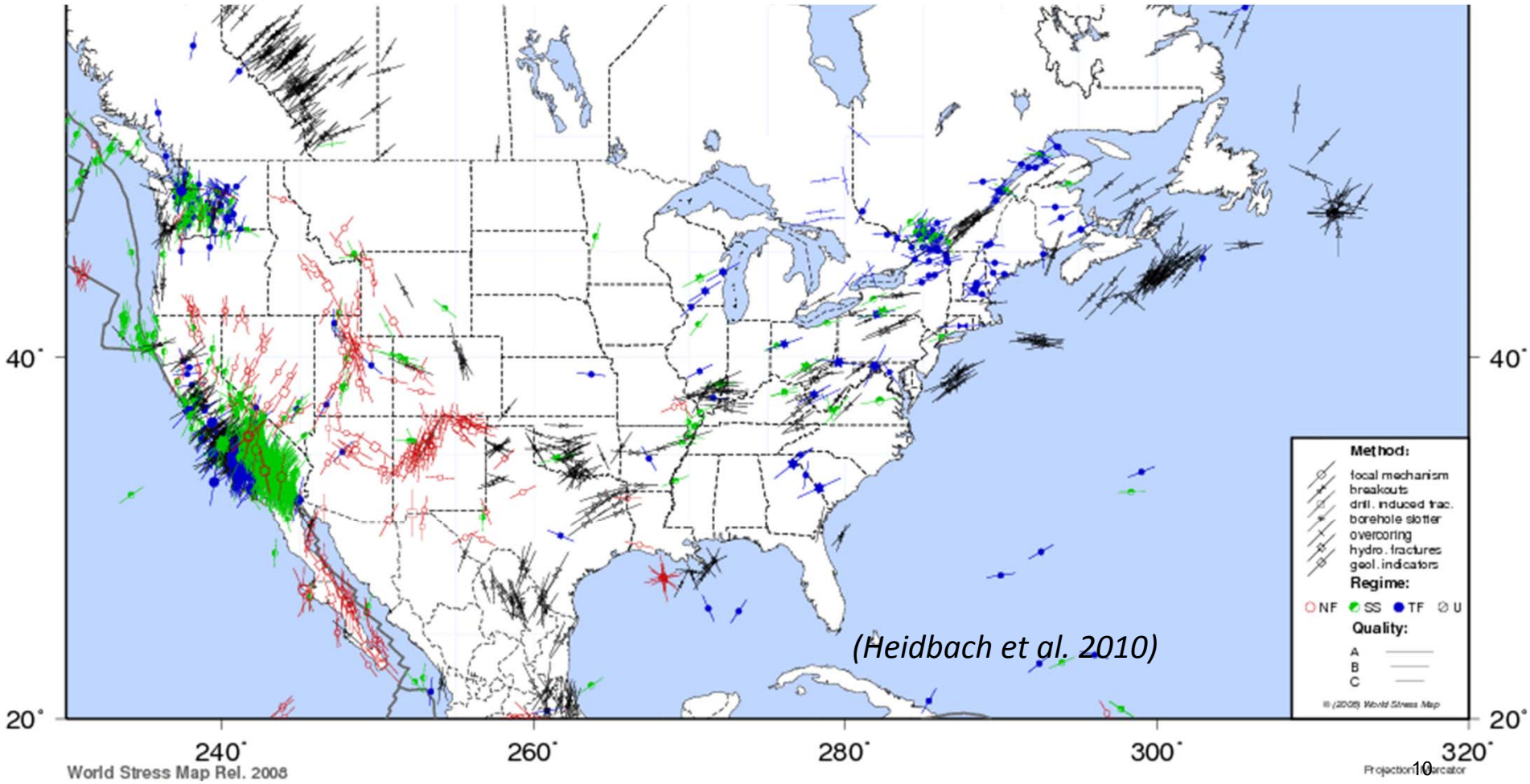

Breakouts in Granitic Rock

- **Dog-ear breakout shape is stable**
  - modeling (Zheng et al. 1989, Herrick and Haimson 1994; Shen et al. 2002);
  - laboratory experiments (Haimson 2007)
- **Breakouts in granitic rock are generally shallow (Zang and Stephansson 2010)**



AECL underground research lab in Pinawa, Manitoba Lee & Haimson (1993).

U.S. DEPARTMENT OF ENERGY
Nuclear Energy

Addressing Breakouts in DBFT

- **Controlling breakout formation**
  - Site selection
  - Maintain excess fluid pressure (ΔP) in the wellbore via mud weight
  - Clean/ream borehole to remove broken rock

- **Canister design**
  - Bevel edges to reduce chance getting caught on extruding rock
  - Make smaller OD canister
    - *Canister filled with incompressible material for same ID*
    - *Fill material bearing some of down-hole hydrostatic stress*

CB: Environmental Tracers

- **Vertical Profiles**
  - **Noble gases (He + Ne)**
  - **Stable water isotopes**
  - **Atmospheric radioisotope tracers (e.g., ^{81}Kr, ^{129}I, ^{36}Cl)**
  - **$^{238}U/^{234}U$ ratios**
  - **$^{87}Sr/^{86}Sr$ ratios**
- **Long-Term Data**
  - **Water provenance**
  - **Flow mechanisms**

  Minerals → pores → fractures

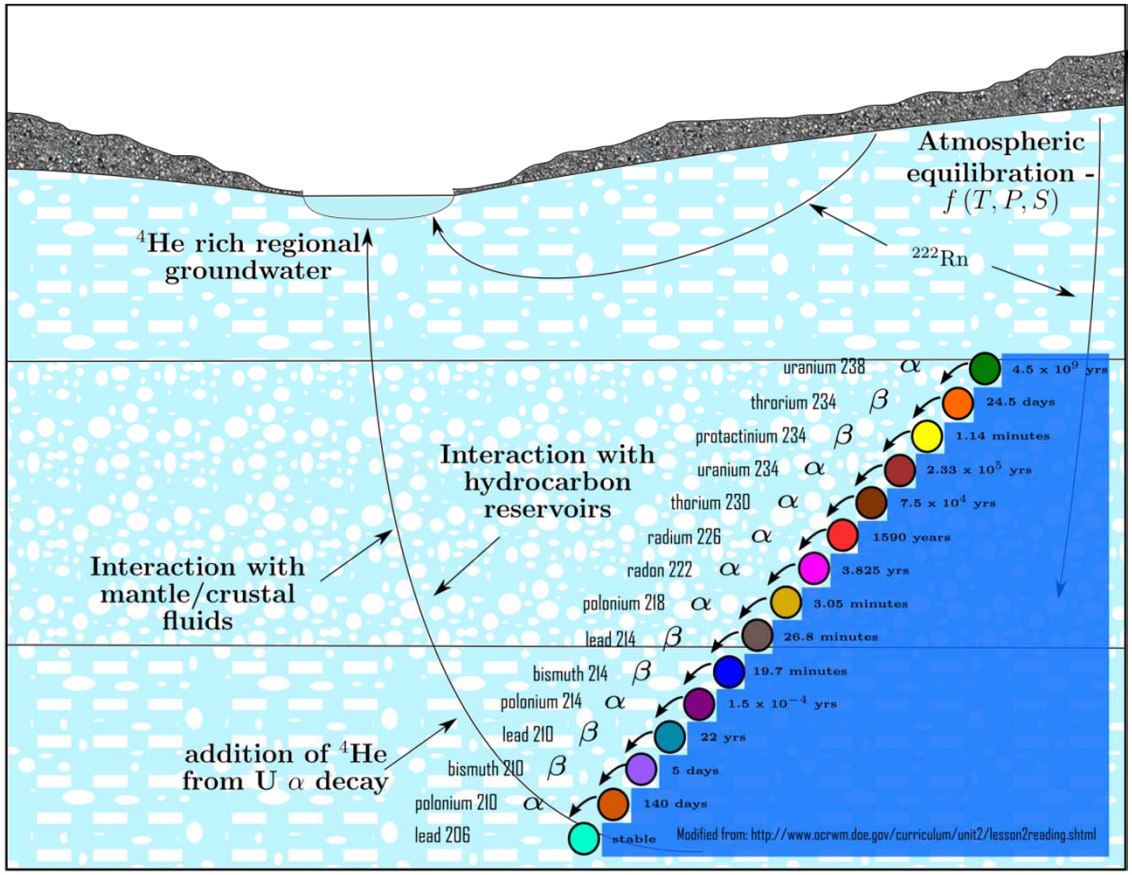

Fluid Sample Quality + Quantity will be Very Important!

Repeatability between DST, packer & core samples?

CB: Hydrogeologic Testing

- **Hydrologic Property Profiles**
  - **Static formation pressure**
  - **Permeability / compressibility**
    - ***Pumping/sampling in high K***
    - ***Pulse testing in low K***
- **Borehole Tracer Tests**
  - **Single-well injection-withdrawal**
  - **Vertical dipole**
  - **Understand transport pathways**
- **Hydraulic Fracturing Tests**
  - **σ_h magnitude**
- **Borehole Heater Test**
  - **Surrogate canister with heater**

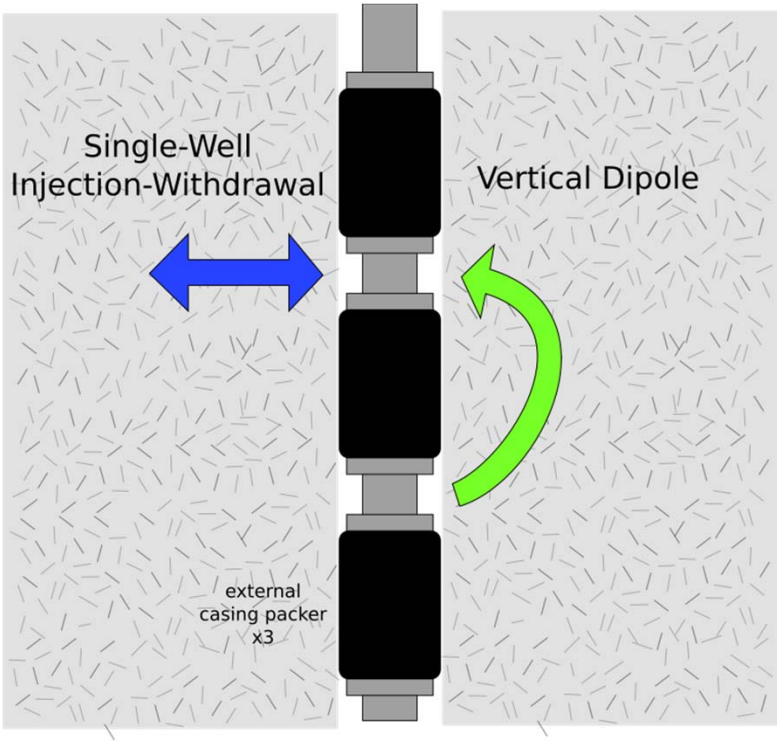

Deep Borehole Field Test

- **Characterization & siting are *different from*:**
  - **Mined waste repositories**
    - ***More geologic isolation – less "site mapping"***
    - ***Single-phase fluid flow***
    - ***Less steep pressure gradients***
  - **Oil/gas or mineral exploration**
    - ***Crystalline basement vs sedimentary rocks***
    - ***Low-permeability***
    - ***Avoid mineralization***
    - ***Avoid overpressure***
  - **Geothermal exploration**
    - ***Low geothermal gradient***

U.S. DEPARTMENT OF ENERGY

Nuclear Energy

References

Arnold, B.W., P. Vaughn, R. MacKinnon, J. Tillman, D. Nielson, P. Brady, W. Halsey & S. Altman, 2012. *Research, Development, and Demonstration Roadmap for Deep Borehole Disposal*. SAND2012−8527P. Albuquerque, NM: Sandia National Laboratories.

Bell J.S. & D.I. Gough, 1979. Northeast-southwest compressive stress in Alberta: evidence from oil wells. *Earth Planet Science Letters, 45*(2):475-482.

Baumgärtner J., J.H. Healy, F.H. Rummel & M.D. Zoback, 1991. "Deep hydraulic fracturing stress measurements in the KTB (Germany) and Cajon Pass (USA) scientific drilling projects – a summary" in: *Proceedings 7th Congress International Society of Rock Mechanics*, vol 3, Aachen. Balkema, Rotterdam, 1685-1690.

Beswick, J., 2008. *Status of Technology for Deep Borehole Disposal*, Contract NP 01185, EPS International.

Boden, A. & K.G. Eriksson [Eds], 1988. *Deep Drilling in Crystalline Bedrock, Volume 1*, Springer-Verlag.

Bram, K., J. Draxler, G. Hirschmann, G. Zoth, S. Hiron & M. Kühr, 1995. The KTB Borehole – Germany's Superdeep Telescope into the Earth's Crust. *Oilfield Review, 7*:4−22.

Brudy M., M.D. Zoback, K. Fuchs, F. Rummel & J. Baumgärtner, 1997. Estimation of the complete stress tensor to 8 km depth in the KTB scientific drill holes: implications for crustal strength. *Journal of Geophysical Research,102*(B8):18453–18475.

Cox, J.W., 1970. "The high resolution dipmeter reveals dip-related borehole and formation characteristics" in *Society of Professional Well Log Analysts, 11th Annual Logging Symposium*, CA Transactions, Los Angeles, D1-D25.

Fehler, M.C., 1989. Stress control of seismicity patters observed during hydraulic fracturing experiments at the Fenton Hill hot dry rock geothermal energy site, New Mexico. *International Journal of Rock Mechanics and Mining Sciences & Geomechanics Abstracts 26*(3-4):211-219.

Fuchs, K., E.A. Kozlovsky, A.I. Krivstov & M.D. Zoback [Eds], 1990. *Super-Deep Continental Drilling and Deep Geophysical Sounding*, Springer-Verlag: Berlin.

Haak, V. & A.G. Jones, 1997. Introduction to special section: The KTB deep drill hole. *Journal of Geophysical Research,102*(B8):18175−18177.

Haimson B.C. & C.G. Herrick, 1986. "Borehole breakouts – a new tool for estimating in situ stress?" in: O. Stephansson [Ed] *Rock stress and rock stress measurements*. Centek Publishers. 271-280.

Heidbach O., M. Tingay, A. Barth, J. Reinecker, D. Kurfeß & B. Müller, 2010. Global crustal stress pattern based on the World Stress Map database release 2008. *Tectonophysics 482*(1):3-15.

Herrick C.G. & B.C. Haimson, 1994. "Modeling of episodic failure leading to borehole breakouts in Alabama limestone" in P.P. Nelson & S.E. Laubach [Eds] *Rock Mechanics: Models and Measurements Challenges from Industry*, 1-3 June, Austin, Texas, AA Balkema, Rotterdam, 217-224.

Hickman, S.H. & M.D. Zoback, 2004. Stress orientations and magnitudes in the SAFOD pilot hole. *Geophysical Research Letters, 31*(15):L15S12.

IAEA (International Atomic Energy Agency), 2013. Isotope Methods for Dating Old Groundwater. Vienna, Austria: IAEA.

Klee G., A. Bunger, G. Meyer, F. Rummel & B. Shen, 2011. In situ stresses in borehole Blanche-1/South Australia derived from breakouts, core discing and hydraulic fracturing to 2 km depth. *Rock Mechanics and Rock Engineering, 44*(5):531–540.

Kozlovsky Ye.A., 1984. The world's deepest well. Scientific American, 251(6):98-104.

Kozlovsky, Ye.A. [Ed], 1987. The Superdeep Well of the Kola Peninsula, Springer-Verlag: Berlin.

Lee, M. & B. Haimson, 1993. Laboratory study of borehole breakouts in Lac du Bonnet granite: a case of extensile failure mechanism. International Journal of Rock Mechanics and Mining Sciences & Geomechanics Abstracts, 30(7):1039-1045.

Leeman, E.R., 1964. The measurement of stress in rock – Parts I, II and III. *Journal of the Southern African Institute of Mining and Metallurgy, 65*:45-114, 254-284.

Kuhlman, K.L., P.V. Brady, R.J. Mackinnon, W.P. Gardner, J.E. Heath, C.G. Herrick, R.P. Jensen, T. Hadgu, S.D. Sevougian, J. Birkholzer, B.M. Freifeld & T. Daley, 2015. *Deep Borehole Field Test: Characterization Borehole Science Objectives*, US Department of Energy, Used Fuel Disposition Campaign, FCRD-UFD-2015-000131, SAND2015-4424R.

Mastin, L.G., B. Heinemann, A. Krammer, K. Fuchs & M.D. Zoback, 1991. Stress orientation in the KTB pilot hole determined from wellbore breakouts. *Scientific Drilling, 2*:1–12

Moos, D., 2006. "Geomechanics applied to drilling engineering" in *Petroleum Engineering Handbook*, vol II, chapter 1:1-87, Society of Petroleum Engineers.

NRC (National Research Council Committee on Fracture Characterization and Fluid Flow), 1996. *Rock Fractures and Fluid Flow: Contemporary Understanding and Applications*. National Academy Press.

Rowley, J.C. & F.J. Schuh, 1988. "Experience from Crystalline Rock Drilling and Technology Directions for Effective Ultra-Deep Coring and Drilling" in *Deep Drilling in Crystalline Bedrock, Volume 2*. Boden and Eriksson [Eds], 13−52, Springer-Verlag.

Sanjuan, B., M. Brach, A. Genter, R. Sanjuan, J. Scheiber, S. Touzelet. 2015. "Tracer testing of the EGS site at Soultz-sous-Forêts (Alsace, France) between 2005 and 2013" in *Proceedings World Geothermal Congress*, Melbourne Australia.

Shamir G. & M.D. Zoback, 1992. Stress orientation profile to 3.5 km depth near the San Andreas Fault at Cajon Pass, California. *Journal of Geophysical Research, 97*(B4):5059-5080

Shen B., O. Stephansson & M. Rinne, 2002. Simulation of borehole breakouts using FRACOD^{2D}. *Oil & Gas Science and Technology, 57*(5):579-590

SKB (Svensk Kärnbränslehantering), 1989. *Storage of Nuclear Waste in Very Deep Boreholes*. 89−39. Stockholm, Sweeden: Svensk Kärnbränslehantering AB.

Stober, I. & K. Bucher, 2000. "Hydraulic properties of the upper continental crust: data from the Urach 3 geothermal well" in Stober , I. & K. Bucher [Eds.] *Hydrogeology of Crystalline Rocks*, 53-78, Kluwer.

Stober, I. & K. Bucher, 2004. Fluid Sinks within the Earth's Crust. *Geofluids, 4*:143-151.

Zang, A. & O. Stephansson, 2010. *Stress Field of the Earth's Crust*, Springer.

Zheng, Z., J. Kemeny & N.G. Cook, 1989. Analysis of borehole breakouts, *Journal of Geophysical Research, 94*(B6):7171-7182

Zoback, M.D. & A.H. Lachenbruch, 1992. Introduction to special section on the Cajon Pass scientific drilling project. *Journal of Geophysical Research*, 97(B4):4991−4994.

Zoback, M.D., L.G. Mastin & C. Barton, 1986. "In-situ stress measurements in deep boreholes using hydraulic fracturing, wellbore breakouts, and Stonely wave polarization" in O. Stephansson [Ed] Rock *stress and rock stress measurements*. Centek Publishers, 289–299

Zoback, M.D., D.L. Moos, L. Mastin & R.N. Anderson, 1985. Wellbore breakouts and in situ stress. *Journal of Geophysical Research, 90*(B7):5523-5530

Zoback, M.D., C.A. Barton, M. Brudy, D.A. Castillo, T. Finkbeiner, B.R. Grollimund, D.B. Moos, P. Peka, C.D. Ward & D.J. Wiprut, 2003. Determination of stress orientation and magnitude in deep wells. *International Journal of Rock Mechanics and Mineral Sciences, 40*(7):1049-1076