U.S. DEPARTMENT OF ENERGY | Nuclear Energy

Deep Borehole Field Test (DBFT)
FY15 Site Evaluation Overview

David C. Sassani
Sandia National Laboratories
Frank V. Perry
Los Alamos National Laboratory

U.S. Nuclear Waste Technical Review Board Briefing
Albuquerque, NM
July 16, 2015

Sandia National Laboratories is a multi-program laboratory managed and operated by Sandia Corporation, a wholly owned subsidiary of Lockheed Martin Corporation, for the United States Department of Energy's National Nuclear Security Administration under contract DE-AC04-94AL85000. SAND2015-5626 PE.

Presentation Outline

- **Deep Borehole Field Test (DBFT) Project**
  - Site Evaluation Overview/Background
- **Deep Borehole Disposal (DBD) Concept**
  - Geologic conditions
    - *Hydrogeologic information at depth*
    - *Geochemical information at depth*
- **Site Evaluation Process**
  - Status
  - Process
- **DBFT Technical Site Guidelines**
- **Evaluation Examples Using Regional Geology GIS Database**

Site Evaluation Participants, Laboratories, FY15 Milestone

- **DOE**
  - NE-53 (NV): Tim Gunter, Lam Xuan
  - DOE-ID Procurement: Gordon Mc Clellan, Bradley Heath
- **SNL – DBFT Site Evaluation Technical Lead – Dave Sassani**
  - Bob MacKinnon, Geoff Freeze, Kris Kuhlman, Ernie Hardin, Bill Arnold, Pat Brady, Jack Tillman, Mark Rigali
- **LANL – Geoscience**
  - Frank Perry, Rick Kelley
- **LBNL – Geoscience**
  - Jim Houseworth, Pat Dobson
- **ORNL – GIS surface siting characteristics (OR-SAGE)**
  - Randy Belles
- **Site Evaluation**
  - ***06/04/15: - Site Selection Evaluation for Deep Borehole Field Test***
    - ***Plan/approach to evaluation of technical information***

DBD Concept: Unfavorable Geologic Conditions

- **Geologic conditions that are undesirable for the deep borehole disposal concept and waste isolation:**
  - Natural, interconnected high permeability zone (e.g., fault zone) from the waste disposal interval to the surface or shallow aquifer
  - At depths of greater than 3 km (i.e., disposal interval):
    - *Young meteoric groundwater*
    - *Low-salinity, oxidizing groundwater*
    - *Economically exploitable natural resources*
    - *Significant upward gradient in fluid potential (over-pressured conditions)*
  - High geothermal heat flow
- **Absent these unfavorable features**
  - Potential scenarios for radionuclide release to the biosphere include
    - *thermally driven groundwater flow (from waste heat), or simply diffusive flux, through the borehole seals and/or along the disturbed rock zone annulus*
- **Additionally, high differential horizontal stresses are undesirable for borehole completion and disposal operations**

DBD Concept: Preferred Geologic Conditions

- **Geohydrological Considerations**
  - No large-scale connected pathways from depth to aquifer systems
    - *No through going fracture/fault/shear zones that provide fast paths*
    - *No structural features that provide potential connective pathways*
  - Low permeability of crystalline basement at depth
    - Urach 3: (Stober and Bucher, 2000; 2004)
      - *~10^{-19} m^2 (intact rock); ~10^{-14} to 10^{-17} m^2 (bulk: parallel to or across shears)*
      - *Decreasing with Depth*
  - Evidence of ancient, isolated nature of groundwater
    - *Salinity gradient increasing downward to brine at depth (Parks et al., 2009)*
      - Limited recharge/connectivity with surface waters/aquifers
      - Provides density resistance to upward flow
    - *Major element and isotopic indication of compositional equilibration with rock*
      - Crystalline basement reacting with water (Stober and Bucher, 2004)
      - Ancient/isolated groundwater
        - *Ages – isotopes, paleoseawater (Stober and Bucher, 2000)*
        - *Radiogenic isotopes from atmosphere lacking: ^{81}Kr, ^{129}I, ^{36}Cl*
        - *Radiogenic isotopes/ratios from rock: ^{81}Kr, $^{87}Sr/^{86}Sr$; $^{238}U/^{234}U$*
        - *Noble gases (^{4}He, Ne) & stable isotopes (^{2}H, ^{18}O) compositions from deep water: (e.g., Gascoyne and Kamineni, 1993)*

DBD Concept: Preferred Geologic Conditions (Continued)

- **Geochemical Considerations**
  - Reduced, or reducing, conditions in the geosphere (rock and water system)
    - *Crystalline basement mineralogical (and material) controls*
      - Magnetite-hematite buffer low oxygen potential
        - *Oxides equilibria => T-low fO_2 paths (e.g., Sassani and Pasteris, 1988; Sassani, 1992)*
      - Biotite common Fe^{+2} phase (Bucher and Stober, 2000)
      - Lacking reductants, deep groundwater can be reduced if isolated
        - *Rock-reacted fluid compositions – water sink (Stober and Bucher, 2004)*
        - *More rock dominated at depth (Gascoyne and Kamineni, 1993)*
      - Steels in borehole will provide reducing capacity (H_2 source)
  - Stratification of salinity – increasing to brine deep in crystalline basement
    - *Canadian Shield salinity increases with depth to ~350 g/L TDS; (Gascoyne and Kamineni, 1993; Parks et al., 2009)*
      - More Ca-rich brines with further reaction with deeper rock
    - *Urach 3, Germany, ~70- g/L TDS NaCl brine (Stober and Bucher, 1999; 2004)*
  - Subset of waste forms and radionuclides are redox sensitive
    - *Lower degradation rates*
    - *Lower solubility-limited concentrations*
    - *Increased sorption coefficients*
  - Higher salinity
    - *Density gradient opposes upward flow*
    - *Reduces/eliminates colloidal transport*

DBFT FY15 Site Evaluation Status

- July 9, 2015: Final RFP released by DOE
  - "RFP Deep Borehole Field Test: Site and Characterization Borehole Investigations"
    - *Solicitation Number: DE-SOL-0008071*
  - Proposals due September 9, 2015
- Leading Up
  - Oct 24, 2014: DOE issued Deep Borehole RFI:
    - *"Request for Information (RFI) - Deep Borehole Field Test"*
      - Solicitation Number: DE-SOL-0007705
        - *Responses received Dec 8, 2014*
  - Jan 7, 2015: Site Guidelines Workshop:
    - *Reviewed and updated Technical Site Guidelines*
    - *Decision to use Request for Proposal (RFP) process*
      - DOE to procure site and site management/operations team
  - April 7, 2015: DOE released Draft RFP—requesting feedback
    - *"Deep Borehole Field Test: Site and Characterization Borehole Investigations"*
      - Solicitation Number: DE-SOL-0008071
        - *Feedback received May 5, 2015*
  - June 22, 2015: DOE Pre-solicitation notice
      - Solicitation Number: DE-SOL-0008071

Site Evaluation Process – RFP Criteria

- **Three Technical Criteria:**
  - Criterion 1. Availability and Geologic Conditions of Proposed DBFT Site
    - *Site Technical site guidelines*
  - Criterion 2. Organization and Qualifications
    - *Site management team experience, expertise, knowledge, and capabilities*
  - Criterion 3. Proposed Approach
    - *Methodology for successful accomplishment*
- **Three Additional Criteria**
  - Nontechnical criteria for DOE procurement

DBFT Technical Site Guidelines

- **The site area should be sufficient to accommodate:**
  - two drilling operations with boreholes nominally separated by at least 200 m;
  - surface facilities
    - to support the drilling operations;
    - for sample management and on-site data collection;
    - for evaluation of handling operations for surrogate (mock-up) waste containers; and
    - for site operation needs
  - Sites with ample open area surrounding the drilling site would be preferred.
  - The site area should be outside of wetlands areas and should be outside of 100-year flood zones, with ample access for heavy equipment needs.
- **Depth to crystalline basement –**
  - Less than 2 km (1.2 miles) depth to crystalline basement

DBFT Technical Site Guidelines (Continued)

- **Lack of conditions associated with fresh ground water flow at depth –**
  - Geologic information and bases should include conditions/features (and the technical bases for those identified) that provide evidence of the absence of recharge at depth. This could include (but is not limited to)
    - Lack of significant topographic relief that would drive deep recharge,
    - Evidence of ancient groundwater at depth, and/or
    - Data suggesting high-salinity groundwater at depth
- **Geothermal heat flux –**
  - Geologic information and bases should include evidence of the geothermal gradient and/or geothermal heat flux at the proposed site
    - A heat flux of less than 75 mW/m^2 is preferred

DBFT Technical Site Guidelines (Continued)

- **Low seismic/tectonic activity –**
  - Less than 2% probability within 50 years of peak ground acceleration greater than 0.16 g (generally indicative of area of tectonic stability)
  - Distance to Quaternary age volcanism or faulting greater than 10 km
  - Geologic information and bases should provide evidence of the aspects listed above, as well as any evidence that is available on
    - Existence, and orientation, of any foliation in the crystalline basement rocks
    - The horizontal stress state at depth in the crystalline basement rocks
      - Lack of steeply dipping foliation or layering is preferred
      - Low differential horizontal stress is preferred
- **Crystalline basement structural simplicity –**
  - Lack of known major regional structures, major crystalline basement shear zones, or major tectonic features
  - Geologic information and bases should include identification of major regional structures, basement shear zones, or other tectonic features within 50 km of the proposed site

DBFT Technical Site Guidelines (Continued)

- **Low potential for interference with testing from other surface and subsurface usage –**
  - Information and bases provided for the proposed site should identify any *previous or current* uses of the surface and/or subsurface that could interfere with the test investigations. Such activities include but are not limited to
    - Wastewater disposal by deep well injection,
    - CO_2 injection,
    - Oil and gas production,
    - Mining,
    - Underground drinking water extraction, and
    - Strategic petroleum reserve sites
  - Absence of potential resources in the crystalline basement and sedimentary overburden is preferable
  - The information and bases provided for the proposed site should identify existing drinking water aquifers and any previous or current uses of the surface and/or subsurface (such as listed above) within 30 km of the proposed site as far back as available records indicate

DBFT Technical Site Guidelines (Continued)

- **Lack of *existing/previous* surface or subsurface anthropogenic radioactive or chemical contamination –**
  - Information and bases provided for the proposed site should identify any *previous or current* anthropogenic radioactive or chemical contamination within 10 km of the proposed site

Examples Using the Regional Geology GIS Database: Depth to Basement – National Scale

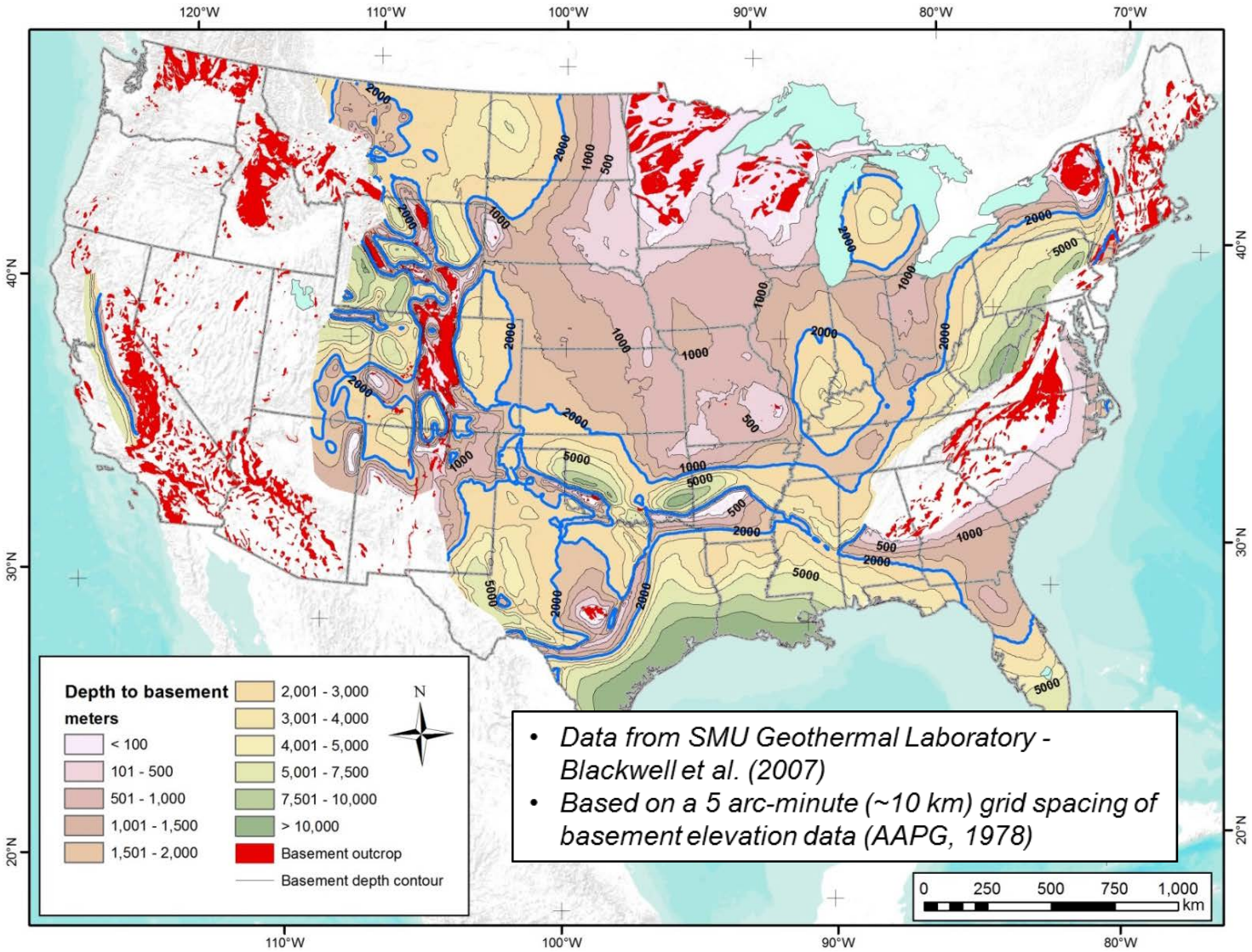

- *Data from SMU Geothermal Laboratory - Blackwell et al. (2007)*
- *Based on a 5 arc-minute (~10 km) grid spacing of basement elevation data (AAPG, 1978)*

Examples Using the Regional Geology GIS Database (Continued)

Depth to Basement Maps

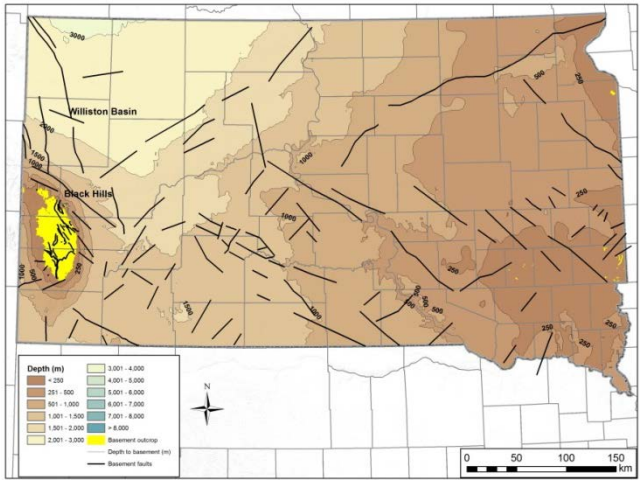

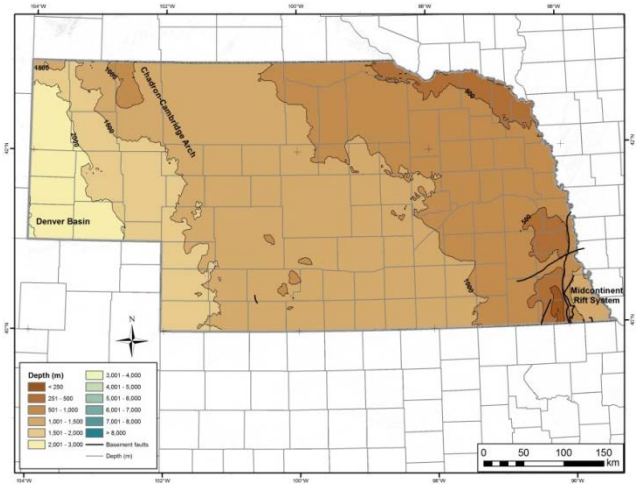

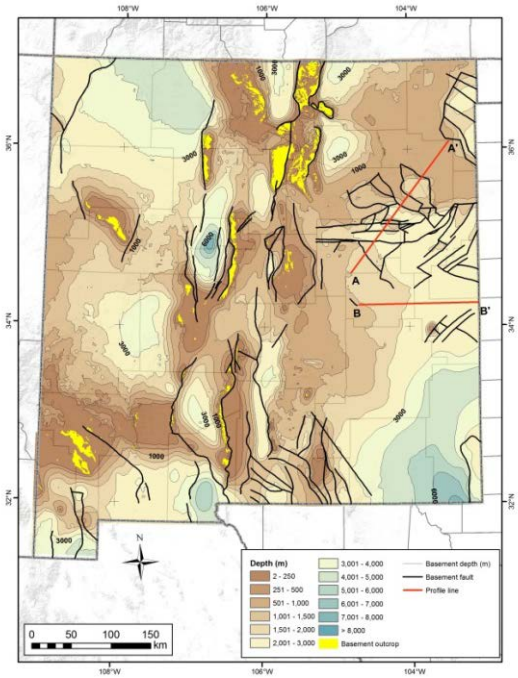

Control on basement depth depends primarily on the density and locations of borehole data

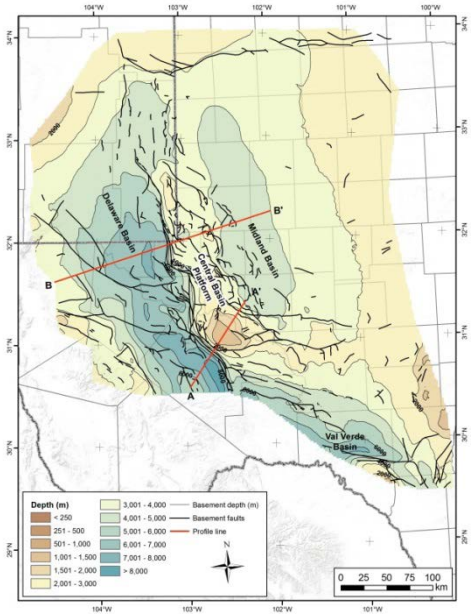

Data: McCormick et al. (2010) U. Nebraska, School of Natural Resources; Broadhead et al. (2009); Ruppel et al. (2005)

Examples Using the Regional Geology GIS Database (Continued)

- ***Permian Basin Difference Map***
  - Subtracted state-scale map from national map (on a cell by cell basis)
    - Depth(national) – Depth(state)
    - Colors show larger differences
  - Largest differences in depth correlate with areas of high basement elevation relief (i.e., closely spaced contour lines)
  - Depth profiles (A-A') and (B-B')
    - Show basement depth differences
    - Elucidate differences between national and basin-/state-scale maps

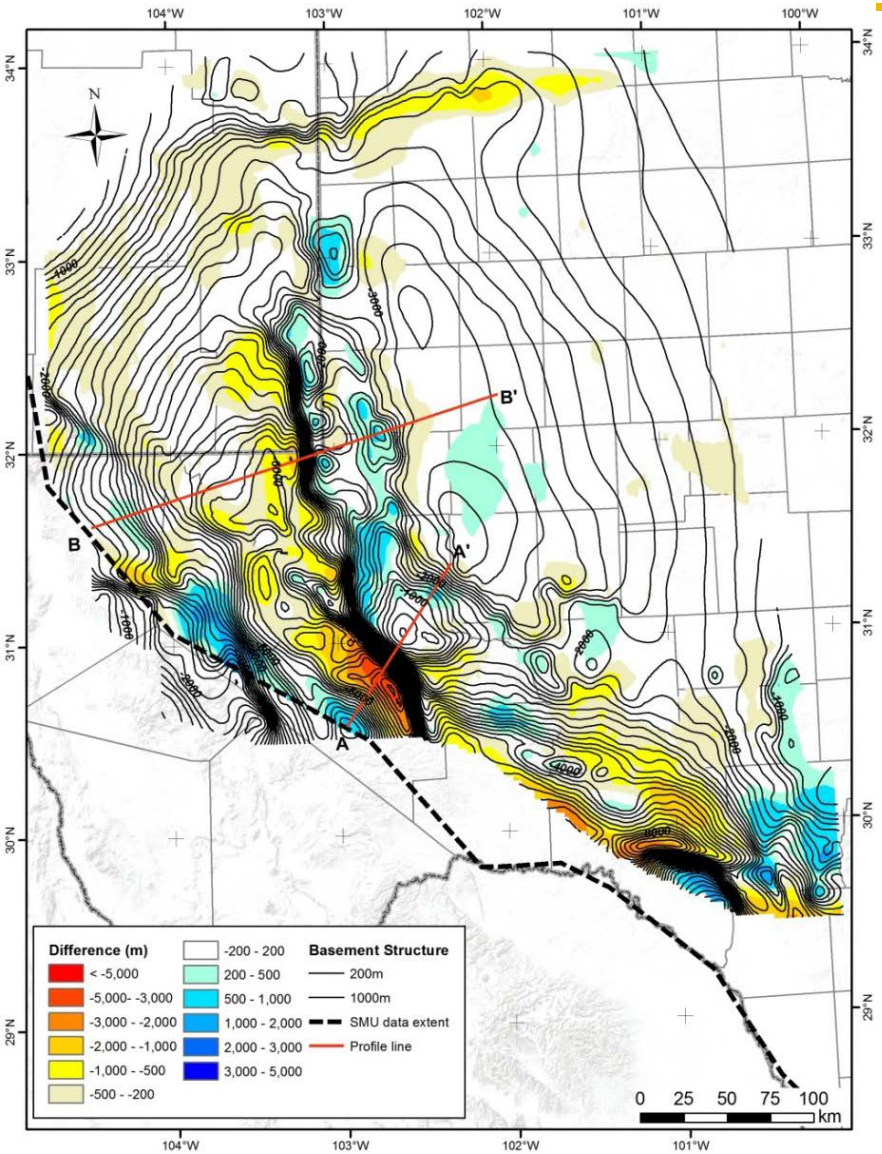

Examples Using the Regional Geology GIS Database (Continued)

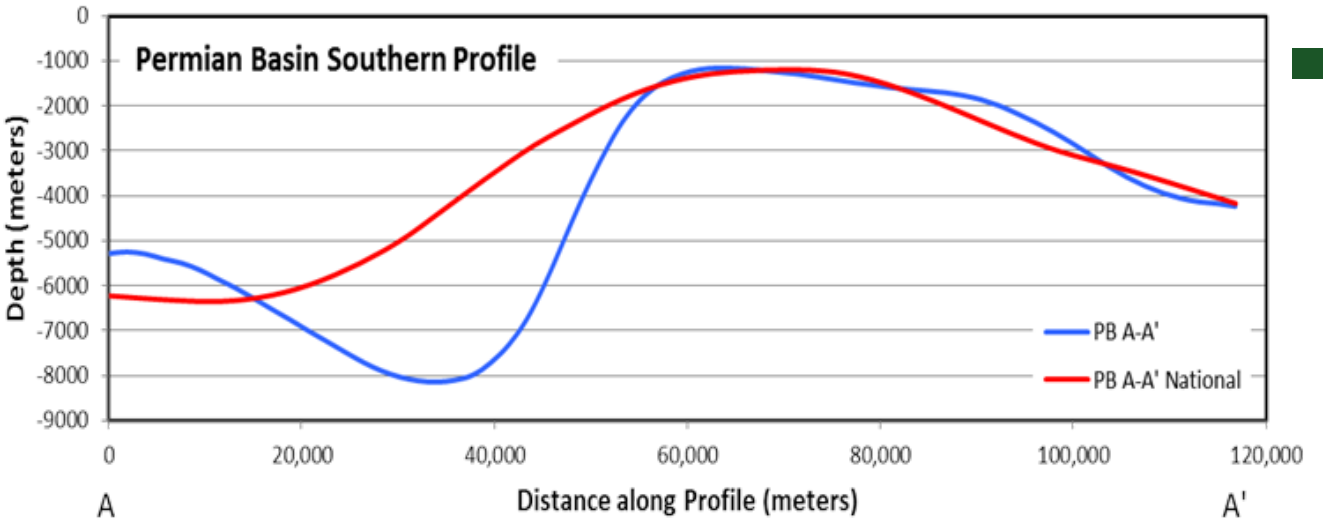

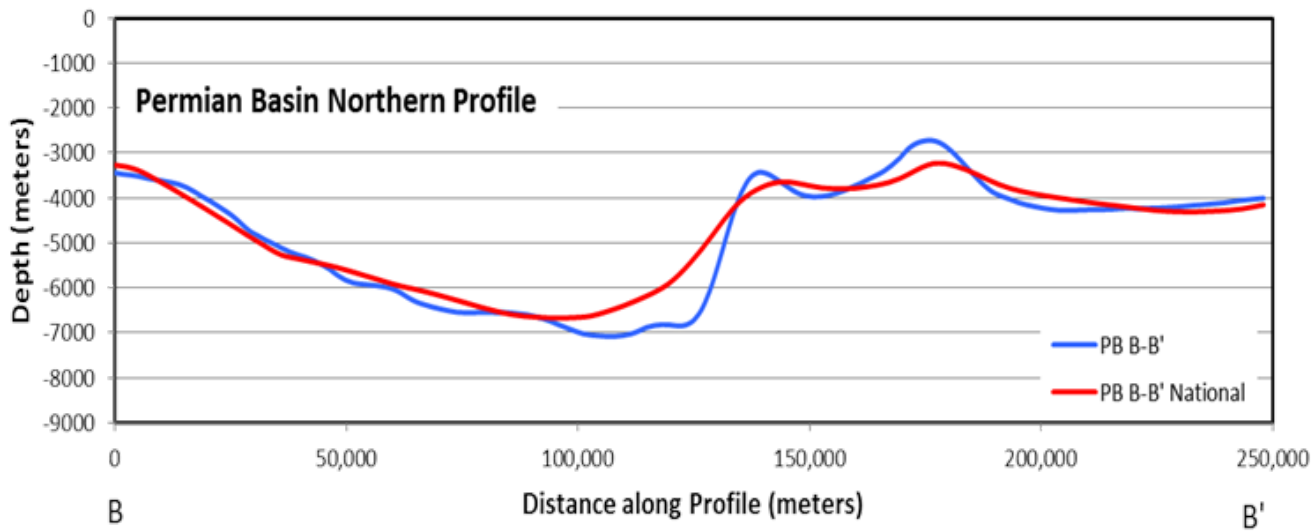

- Permian Basin Depth Profiles
  - National profile is smoothed relative to profile of basin-scale data
  - Consistent with a larger 5 arc-minute grid spacing of the national map and the level of detail that it was intended to convey

Examples Using the Regional Geology GIS Database (Continued)

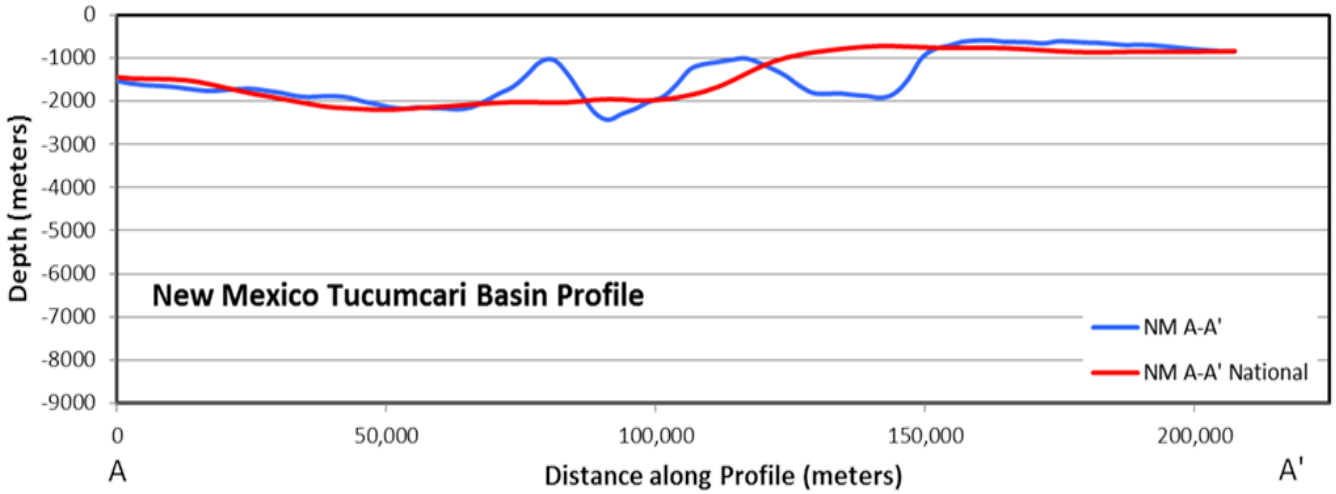

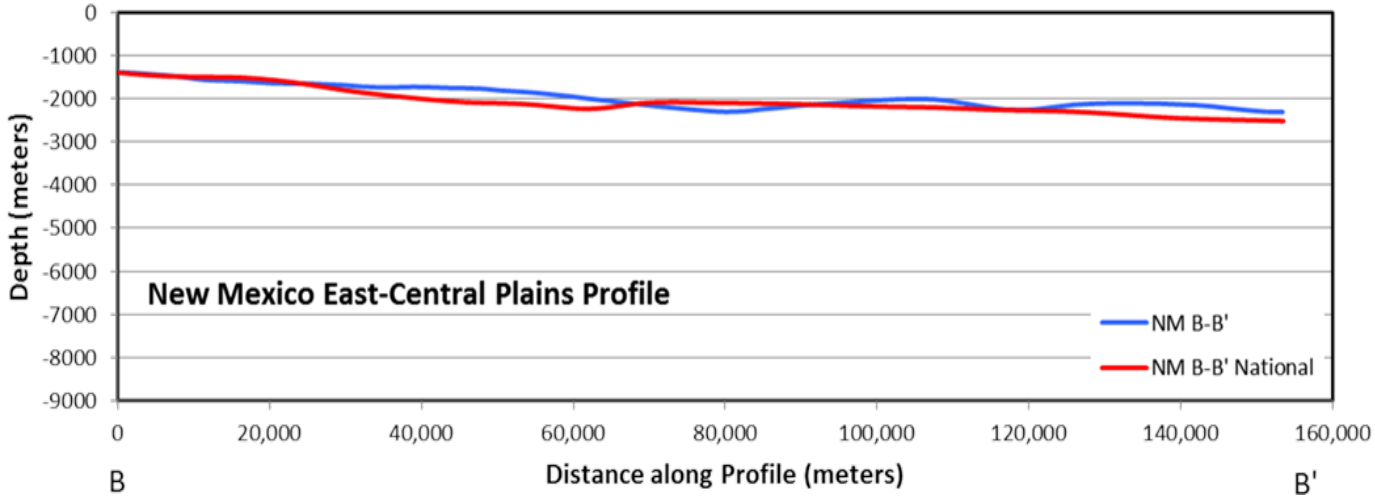

- New Mexico Depth Profiles
  - Moderate relief areas
    - National map does not capture full detail of depth variations (> 1km difference)
  - Minimal relief areas
    - agreement is very good (~± 200 m), comparable to majority of areas in states such as Nebraska and South Dakota

Examples Using the Regional Geology GIS Database (South Dakota Difference Map)

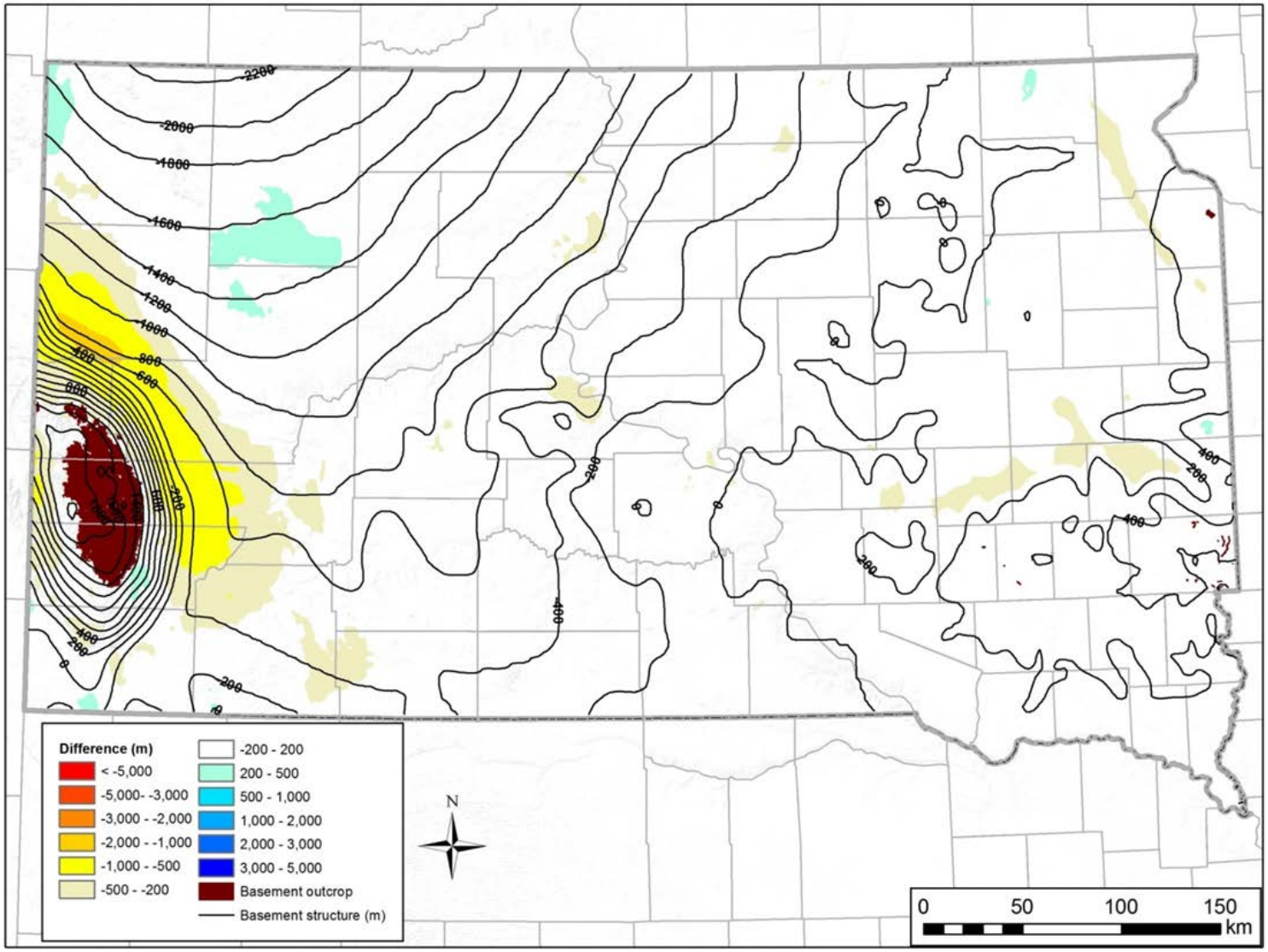

Examples Using the Regional Geology GIS Database (Continued)

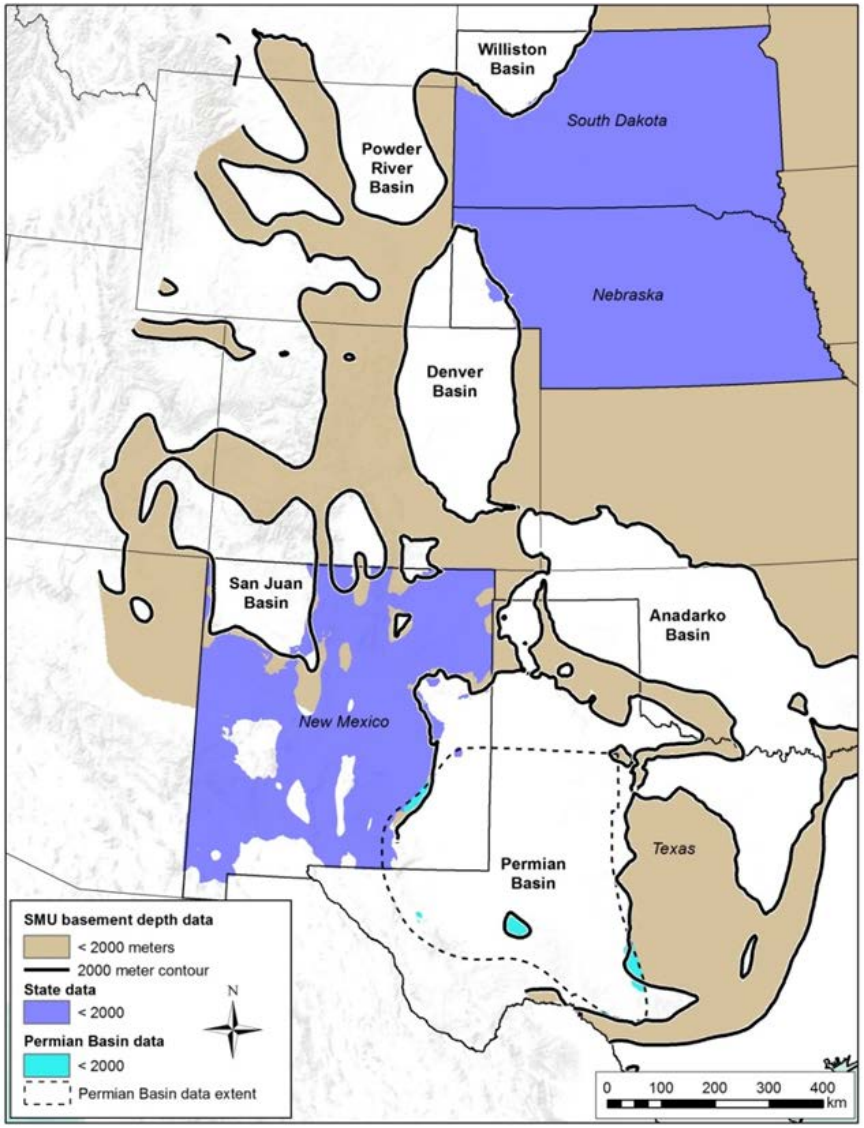

- Comparison of 2 km Depth Contour
  - Agreement in the location is good for areas evaluated
  - Maps at different scales also agree well on the overall extent of areas with basement at < 2 km depth
    - *Particularly in areas with little basement relief*
  - Areas with a large amount of basement relief show the least agreement
    - *These are areas that would be avoided because of basement structural complexity*
  - Access to actual borehole data will be important in some areas

REFERENCES

References

1. *AAPG, 1978, Basement map of North America: Am. Assoc. Petroleum Geologists, scale: 1:5,000,000.*
2. *Arnold, B.W., P.V. Brady, S.J. Bauer, C. Herrick, S. Pye & J. Finger, 2011. Reference Design and Operations for Deep Borehole Disposal of High-Level Radioactive Waste. SAND2011−6749. Albuquerque, NM: Sandia National Laboratories.*
3. *Arnold, B.W., P. Vaughn, R. MacKinnon, J. Tillman, D. Nielson, P. Brady, W. Halsey & S. Altman, 2012. Research, Development, and Demonstration Roadmap for Deep Borehole Disposal. SAND2012−8527P. Albuquerque, NM: Sandia National Laboratories.*
4. *Arnold, B.W., P. Brady, S. Altman, P. Vaughn, D. Nielson, J. Lee, F. Gibb, P. Mariner, K. Travis, W. Halsey, J. Beswick & J. Tillman, 2013. Deep Borehole Disposal Research: Demonstration Site Selection Guidelines, Borehole Seals Design, and RD&D Needs. SAND2013−9490P. Albuquerque, NM: Sandia National Laboratories.*
5. *Belles, R., and Omitaomu, O., 2015. Considerations For Characterizing a Deep Borehole Field Test Site Using a GIS-Based Analysis Tool. FCRD-UFD-2015-000639. ORNL/TM-2015/90. Oak Ridge, TN: US Department of Energy Used Fuel Disposition Campaign.*
6. *Blackwell, D.D., P. Negraru, and M. Richards, 2007. Assessment of the enhanced geothermal system resource base of the United States, Natural Resources Research, DOI 10:1007/s11053-007-9028-7.*
7. *Brady, P.V., B.W. Arnold, G.A Freeze, P.N. Swift, S.J. Bauer, J.L. Kanney, R.P. Rechard & J.S. Stein, 2009. Deep Borehole Disposal of High-Level Radioactive Waste. SAND2009 4401. Albuquerque, NM: Sandia National Laboratories.*
8. *Broadhead, R.F., Mansell, M., and Jones, G., 2009, Carbon dioxide in New Mexico: Geologic distribution of natural occurrences: New Mexico Bureau of Geology and Mineral Resources, Open-file Report 514, CD-ROM.*
9. *Bucher K, Stober I (2000) Hydrochemistry of water inthe crystalline basement. In: Hydrogeology of Crystalline Rocks (eds Stober I, Bucher K), pp. 141-75. Kluwer Academic Publishers, Dordrecht.*
10. *DOE (US Department of Energy), 2013. Strategy for the Management and Disposal of Used Nuclear Fuel and High-Level Radioactive Waste, US Department of Energy: Washington DC.*
11. *DOE (US Department of Energy), 2014a. Assessment of Disposal Options for DOE-Managed High-Level Radioactive Waste and Spent Nuclear Fuel, US Department of Energy: Washington DC.*
12. *DOE (US Department of Energy), 2014b. Request for Information (RFI) – Deep Borehole Field Test. Solicitation Number DE-SOL-0007705, US Department of Energy Idaho Operations Office: Idaho Falls, ID.*
13. *DOE (US Department of Energy), 2015. Draft Request for Proposals (RFP) – Deep Borehole Field Test. Solicitation Number DE-SOL-0008071, US Department of Energy Idaho Operations Office: Idaho Falls, ID.*
14. *Gascoyne, M. and Kamineni, D. C. (1993) The hydrogeochemistry of fractured plutonic rocks in the canadian shield. In: Hydrogeology of Hard Rocks, 440- 449. Banks, S. B. and Banks, D. (editors) Geol. Survey of Norway: Trondheim.*
15. *Houseworth, J., Dobson, P., Perry, F., and Kelley, R., 2015. Analysis and Documentation of Site Selection and Characterization Activities. FCRD-UFD-2015-000607. Berkeley, CA: US Department of Energy Used Fuel Disposition Campaign.*

U.S. DEPARTMENT OF ENERGY
Nuclear Energy

References (Continued)

16. *Kuhlman, K., Brady, P., Mackinnon, R., Hardin, E., Gardner, W., Heath, J., Herrick, C., Jensen, R., Hadgu. T., Sevougian, S., Birkholzer, J., Freifeld, B., and Daley, T., 2015. Deep Borehole Field Test: Characterization Borehole Science Objectives, draft Milestone FCRD-UFD-2015-000131. SAND2015-4424 R. Albuquerque, NM: US Department of Energy Used Fuel Disposition Campaign.*
17. *McCormick, K.A., 2010a, Elevation contour map of the Precambrian surface of South Dakota: South Dakota Geological Survey General Map 11, scale 1:500,000.*
18. *Park, Y.-J., E.A. Sudicky, and J.F. Sykes (2009), Effects of shield brine on the safe disposal of waste in deep geologic environments, Advances in Water Resources 32: 1352-1358.*
19. *Perry, F.V., Kelley, R.E., Dobson, P.F., and Houseworth, J.E., 2014a. Regional geology: A GIS database for alternative host rocks and potential siting guidelines. FCRD-UFD-2014-000068. Los Alamos, NM: US Department of Energy Used Fuel Disposition Campaign.*
20. *Perry, F.V., Kelley, R.E., Dobson, P.F., and Houseworth, J.E., 2014b. Database for Regional Geology, Phase 1– A Tool for informing Regional Evaluations of Alternative Geologic Media and Decision Making. FCRD-UFD-2014-000067. Los Alamos, NM: US Department of Energy Used Fuel Disposition Campaign.*
21. *Perry, F., Kelley, R., Houseworth, J., and Dobson, P., 2015. A GIS Database to Support the Application of Technical Siting Guidelines to a Deep Borehole Field Test. FCRD-UFD-2015-000603. LA-UR-15-22397. Los Alamos , NM: US Department of Energy Used Fuel Disposition Campaign.*
22. *Ruppel, S.C., Jones, R.H., Breton, C.L, and Kane, J.A., 2005. Preparation of maps depicting geothermal gradient and Precambrian structure in the Permian Basin: unpublished contract report prepared for the U. S. Geological Survey, 21 p. plus data CD.*
23. *Sassani, D.C., 1992. Petrologic and Thermodynamic Investigation of the Aqueous Transport of Platinum-Group Elements During Alteration of Mafic Intrusive Rocks, Ph.D. Dissertation, Washington University, St. Louis, University Microfilms.*
24. *Sassani, D.C., and Pasteris, J.D., 1988. Preliminary investigation of alteration in a basal section of the southern Duluth Complex, Minnesota, and the effects on the sulfide and oxide mineralization, in G. Kisvarzanyi and S.K. Grant, eds., North American Conference on Tectonic Control of Ore Deposits and the Vertical and Horizontal Extent of Ore Systems, Proceedings Volume, University of Missouri-Rolla, 280-291.*
25. *SNL (Sandia National Laboratories), 2014. Evaluation of Options for Permanent Geologic Disposal of Spent Nuclear Fuel and High-Level Radioactive Waste in Support of a Comprehensive National Nuclear Fuel Cycle Strategy (2 Volumes). FCRD-UFD-2013-000371. Albuquerque, NM: US Department of Energy Used Fuel Disposition Campaign.*
26. *Stober I, Bucher K (2000) Hydraulic Properties of the upper Continental Crust: data from the Urach 3 geothermal well. In: Hydrogeology of Crystalline Rocks (eds Stober I, Bucher K), pp. 53-78. Kluwer Academic Publishers, Dordrecht.*
27. *Stober I and Bucher K (2004) Fluid sinks within the earth's crust. Geofluids 4(2): 143–151.*
28. *Vaughn, P. B.W. Arnold, S.J. Altman, P.V. Brady & W. Gardner, 2012. Site Characterization Methodology for Deep Borehole Disposal. SAND2012−7981. Albuquerque, NM: Sandia National Laboratories.*